

Aucilla Watershed

Know Your Risk



AUCILLA WATERSHED




952
Total Watershed Area
(sq. miles)

7,786
Approximate Number of Structures in Study Area³



\$9,172,093
Total Closed Paid Losses²



56,555
Total Population of Jefferson, Madison, and Taylor Counties (2010)



784
Total Stream Miles within Florida Portion of Aucilla Watershed¹



58
Total Disaster Declarations For Jefferson, Madison, and Taylor Counties Since 1973



51
Flood, Severe Storm, or Hurricane Related Declarations
(as of 3-15-2019)

731
Watershed Area within Florida
(sq. miles)

408
SFHA within Florida
(sq. miles)



833
Approximate Number of Structures in SFHA³




6
Combined Severe Repetitive Loss Properties for Study Area Communities¹



CRS Class

Jefferson County	Class 09	05% Discount
Madison County	Class 07	15% Discount
Taylor County	Class 07	15% Discount




678
Number of Flood Insurance Policies for Study Area Communities²




\$126,010,800
Total Flood Insurance Coverage for Communities within Study Area²



145
Combined Repetitive Loss Properties for Study Area Communities²



\$158,829
Mitigated Repetitive Loss Building Payments for Taylor County. No data for Madison and Jefferson Counties⁴



¹ Region IV CNMS database dated 20190930
² Community Information System (CIS), 9-30-2019. Countywide data includes areas outside of Aucilla watershed. CIDs 120149, 120150, 120152, 120302, 120331, 120365.
³ Microsoft-Bing building footprint data. Additional information on Microsoft-Bing building footprints available at <https://github.com/microsoft/USBuildingFootprints/blob/master/README.md>
⁴ Florida State Hazard Mitigation Plan – 2018 Update, Appendix F