




## ALAPAHA WATERSHED



**83**

Total Stream Miles  
within Florida Portion  
of Alapaha Watershed<sup>1</sup>



**20**

Total Disaster  
Declarations  
For Hamilton County  
Since 1973



**13**

Flood, Severe Storm,  
or Hurricane Related  
Declarations  
(as of 3-15-2019)



Total Watershed Area

**1,802**  
(sq. miles)



Watershed Area  
within Florida

**109**  
(sq. miles)




SFHA  
within Florida

**37**  
(sq. miles)

**2,298**

Approximate Number of  
Structures in Study Area<sup>3</sup>




**123**

Approximate Number of  
Structures in SFHA<sup>3</sup>




**\$1,142,652**

Total Closed Paid Losses<sup>2</sup>



**14,799**


Total Population of  
Hamilton County  
(2010)



**0**


Severe  
Repetitive  
Loss  
Properties for  
Hamilton  
County<sup>1</sup>

**CRS Class**



Hamilton  
County is not  
Currently  
Participating in  
the Community  
Rating System

—



**52**

Number of Flood  
Insurance Policies in  
Hamilton County<sup>2</sup>



**\$9,221,900**

Total Flood Insurance Coverage  
for Hamilton County<sup>2</sup>



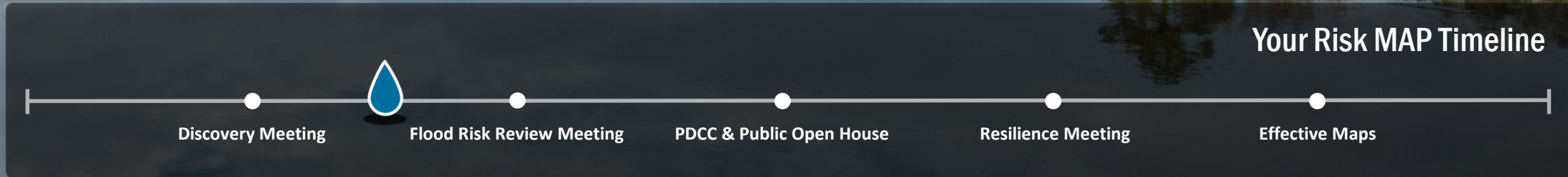
**37**

Combined  
Repetitive  
Loss  
Properties  
for  
Hamilton  
County<sup>2</sup>



**\$25,120**

Mitigated Repetitive Loss Building  
Payments for Hamilton County<sup>4</sup>



<sup>1</sup> Region IV CNMS database dated 20190930  
<sup>2</sup> Community Information System (CIS), 6-30-2019. Countywide data Includes areas outside of Alapaha watershed. CIDs 120101, 120587, 120588.  
<sup>3</sup> Microsoft-Bing building footprint data. Additional Information on Microsoft-Bing building footprints available at <https://github.com/microsoft/USBuildingFootprints/blob/master/README.md>  
<sup>4</sup> Florida State Hazard Mitigation Plan – 2018 Update, Appendix F